



South Sudan Action Network on Small Arms

# Human Security Survey

## Jubek State

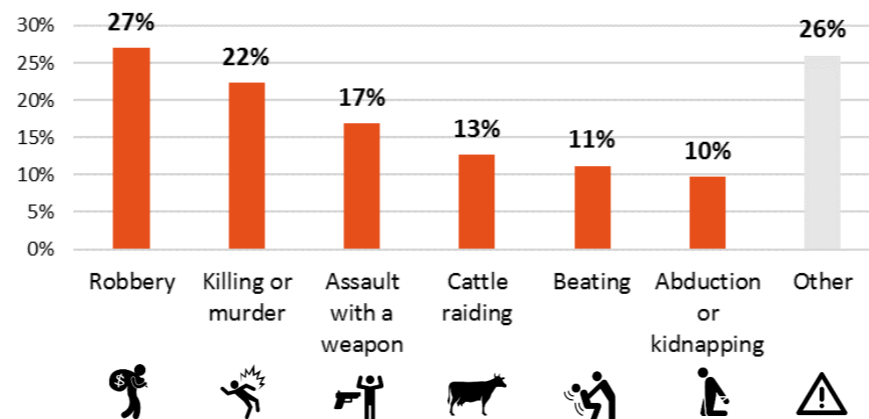
### South Sudan — November 2018

The **HUMAN SECURITY SURVEY (HSS)** is a methodology developed by PAX to collect data and facilitate dialogue about civilians' experiences and perceptions in situations of conflict. The purpose is to increase the understanding of local security dynamics and trends; enhance the 'claim-making capacity' of civilians to identify their priorities and hold security providers and decision-makers accountable; and enable international stakeholders to design and implement protection activities that reflect local priorities and experiences using evidence-based advocacy. PAX implements all aspects of the HSS in South Sudan in close collaboration with its local partner, the **SOUTH SUDAN ACTION NETWORK ON SMALL ARMS (SSANSA)**.

The survey in Jubek state took place over three weeks in November 2018 where **474** surveys were collected across Rejaf, and Mangalla counties. Surveyed areas were selected in cooperation with the local partner on the basis of geographical and security-related access. Within the area households and individual respondents were selected using an approximately random procedure to allow for some generalizability.

SECURITY PERCEPTIONS	AGREE	DIS-AGREE
I generally feel safe from violence or crime in my community	<b>42%</b>	<b>48%</b>
The national government in Juba is taking clear steps to reduce violence in our community	<b>76%</b>	<b>13%</b>
There should be more women serving in the police to help with security issues facing women	<b>80%</b>	<b>16%</b>
An early marriage when girls are still young is a way to protect them from violence	<b>18%</b>	<b>74%</b>
Tribalism has a big impact on security in this	<b>75%</b>	<b>20%</b>
UNMISS is actively working to protect people in this community	<b>61%</b>	<b>30%</b>

### SINCE LAST YEAR, HAS A MEMBER OF YOUR HOUSEHOLD BEEN A VICTIM OF THE FOLLOWING INCIDENT?



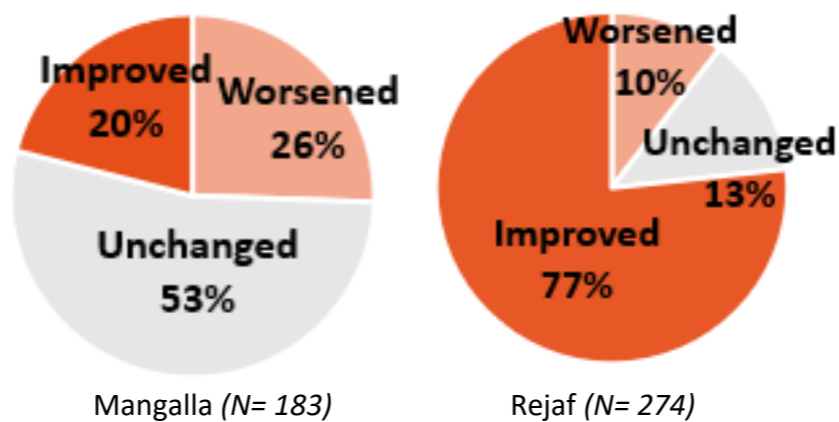
**56%**

Percentage of households contacting someone outside the household to help resolve the incident

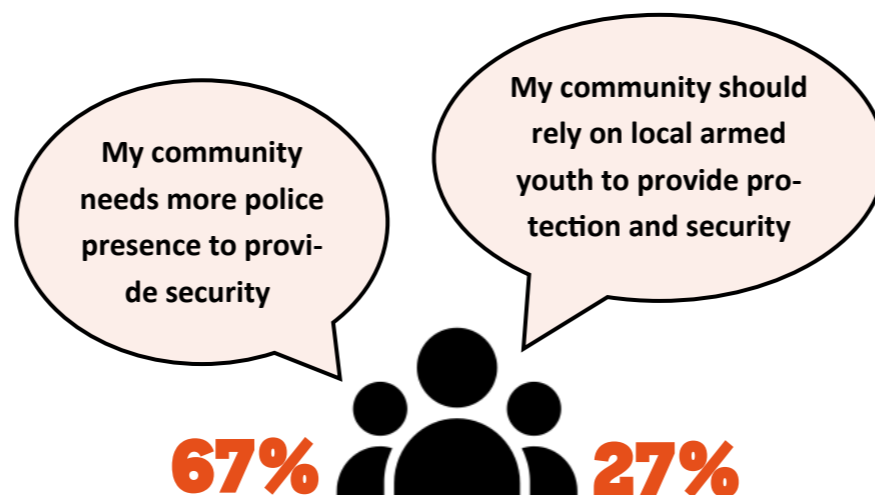
Percentage of households reporting at least one security threat in the previous year

**55%**

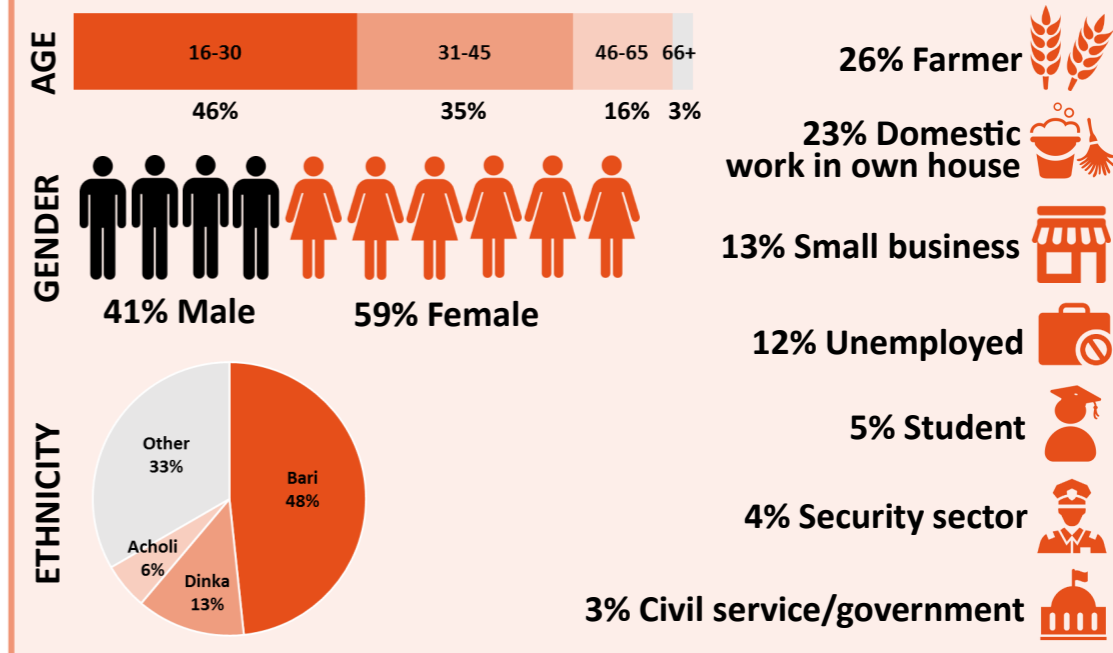
### HOW DID YOUR OWN PERSONAL SECURITY SITUATION CHANGE SINCE LAST YEAR?



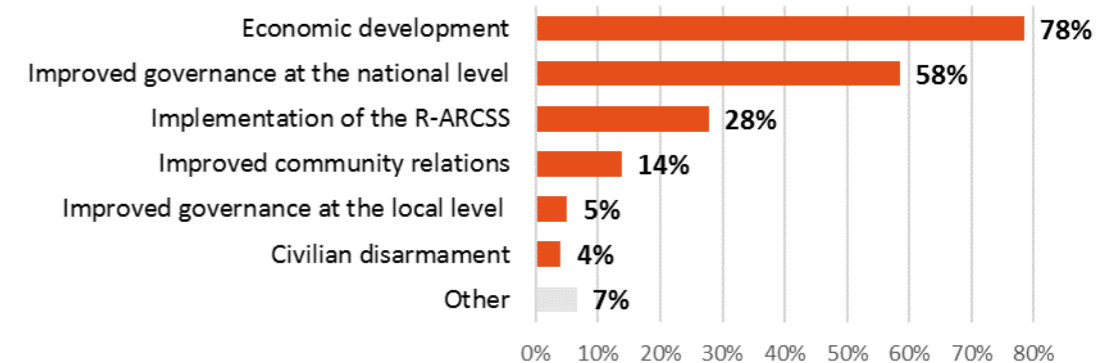
### WITH WHICH STATEMENT DO YOU AGREE MOST?



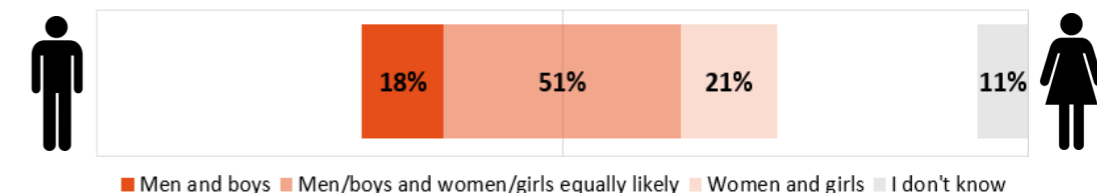
### HSS Respondents



### WHAT DO YOU THINK ARE THE 2 MOST SIGNIFICANT CHANGES THAT NEED TO HAPPEN TO BRING LASTING PEACE TO SOUTH SUDAN?



### WHO IS MOST LIKELY TO BE EXPOSED TO VIOLENCE?



**24%** Percentage of households indicating that people from specific ethnic minority groups are most likely to be exposed to violence

**90%** Percentage of households indicating disarmament in the payam is needed for security

For more information about PAX or the Human Security Survey in South Sudan, please contact: Anton Quist (quist@paxforpeace.nl)



South Sudan Action Network on Small Arms

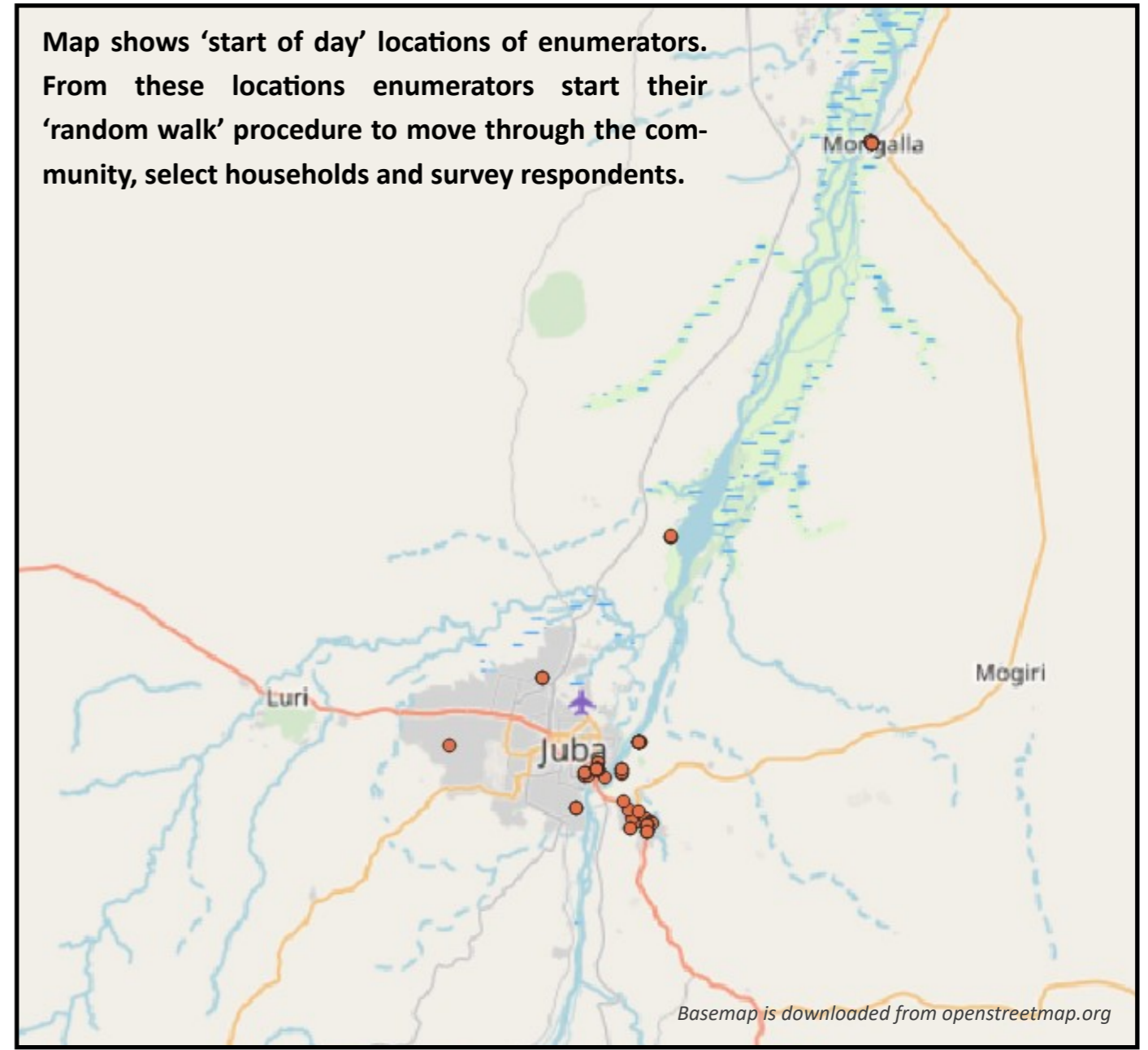
# Human Security Survey

## Jubek State

### South Sudan — November 2018

#### Map of South Sudan and Jubek State

Disclaimer: These maps are for illustrative purposes only and does not warrant accuracy or completeness. Neither does it imply the expression of any opinion whatsoever on the part of PAX.



Data collection in Jubek state has been done by a total of eleven enumerators. These enumerators together conducted 474 in-person interviews, using a standardized survey instrument and script. Initially, interviews were planned to be conducted in Rejaf, Mangalla, and Lado county. However, after two days of surveying in Lado county, enumerators were stopped by the National Security Service due to issues with official permission (i.e. the go ahead given by the Governor, the office of the Minister of Local Government, and the commissioner Lado county was not seen as sufficient). This induced the enumerators who were assigned to survey in Lado county to instead survey areas on the West Bank, belonging to Mangalla county. When reporting on county level, we focus only on Rejaf and Mangalla county (N= 274 and N= 183 respectively). When reporting on state level, we do include the 17 surveys conducted in Lado county as well.